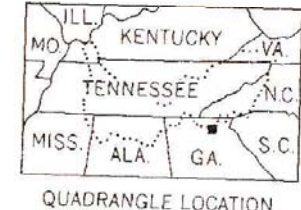
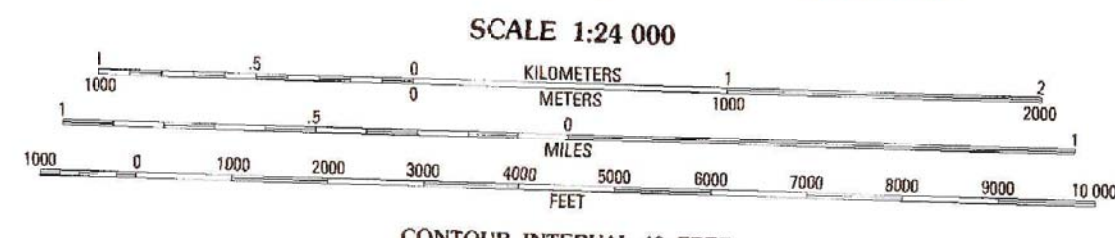
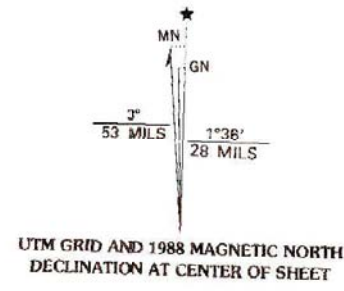




Produced by the United States Geological Survey
in cooperation with State of Georgia agencies
Control by USGS, NOS/NOAA and TVA
Topography by photogrammetric methods from aerial photographs
taken 1975 and 1981. Field checked 1987. Map edited 1988
Supervised map dated 1950
Projection and 10,000-foot grid ticks: Georgia coordinate
system, west zone (transverse Mercator)
1000-meter Universal Transverse Mercator grid, zone 17
1927 North American Datum
To place on the predicted North American Datum 1983,
move the projection lines 9 meters south and
9 meters west as shown by dashed corner ticks
There may be private inholdings within the boundaries of
the National or State reservations shown on this map
Fine red dashed lines indicate selected fence and field lines where
generally visible on aerial photographs. This information is unchecked



ROAD CLASSIFICATION
Primary highway, hard surface
Secondary highway, hard surface
Unimproved road
Interstate Route
U. S. Route
State Route

THIS MAP COMPLIES WITH NATIONAL MAP ACCURACY STANDARDS
FOR SALE BY U. S. GEOLOGICAL SURVEY, DENVER, COLORADO 80225, OR RESTON, VIRGINIA 22092
AND U. S. TENNESSEE VALLEY AUTHORITY, CHATTANOOGA 37401 OR KNOXVILLE, TENNESSEE 37902
A FOLDER DESCRIBING TOPOGRAPHIC MAPS AND SYMBOLS IS AVAILABLE ON REQUEST

COWROCK, GA.
34083-F7-TF-024
1988
DMA 4253 III NE-SERIES V945